



 **GPS Map
Camera Lite**

29QH+C3F, Kerala 670142, India


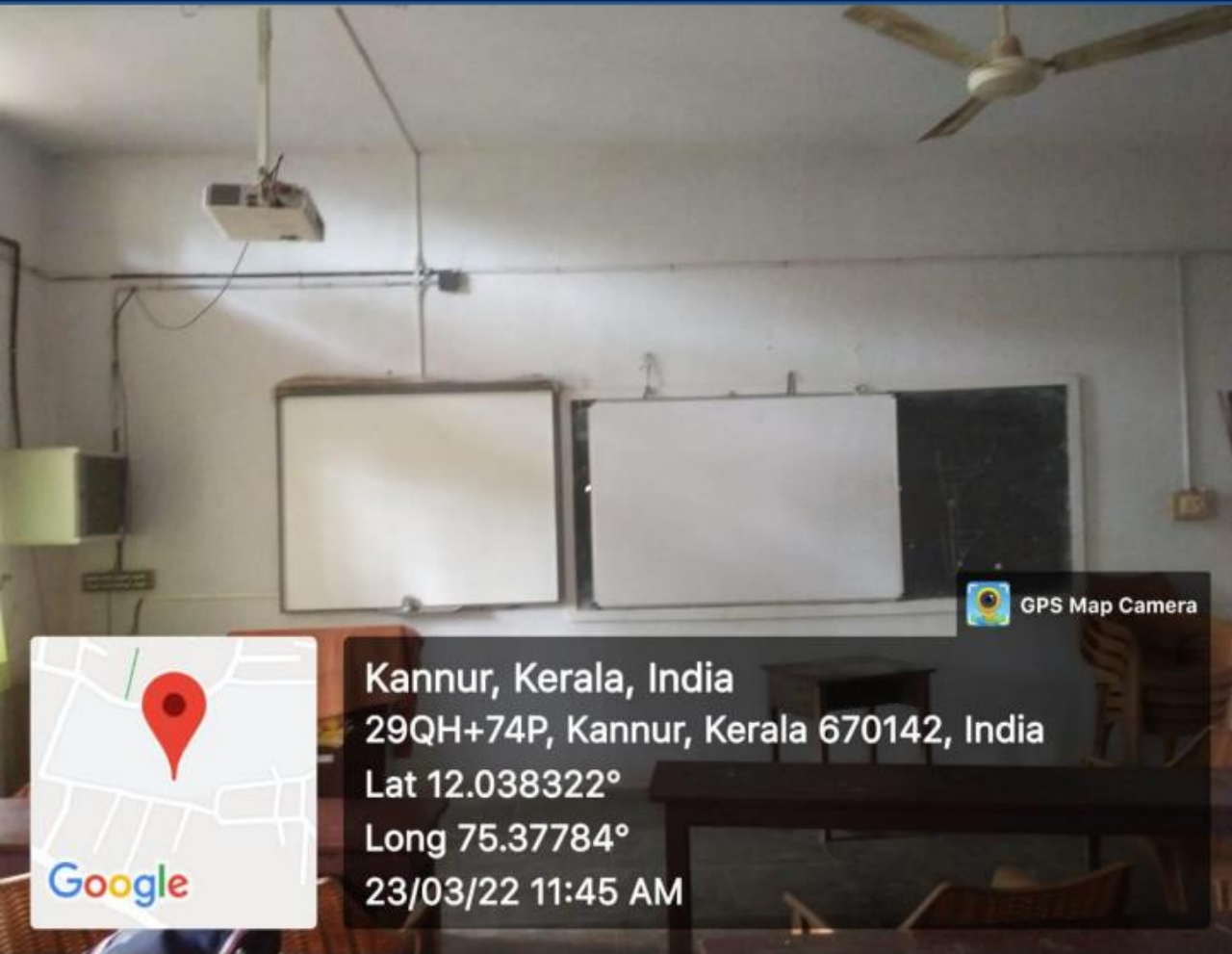
Latitude
12.03857082°

Longitude
75.37784934°

Local 10:44:10 AM
GMT 05:14:10 AM

Altitude 70 meters
Monday, 22.04.2024

ICT ENABLED CLASS ROOM





29QH+C3F, Kerala 670142, India

Latitude
12.03881523°

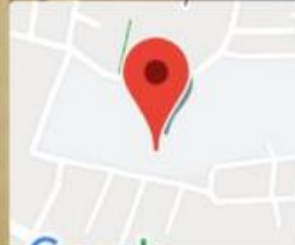
Local 10:46:07 AM
GMT 05:16:07 AM


Longitude
75.37759556°

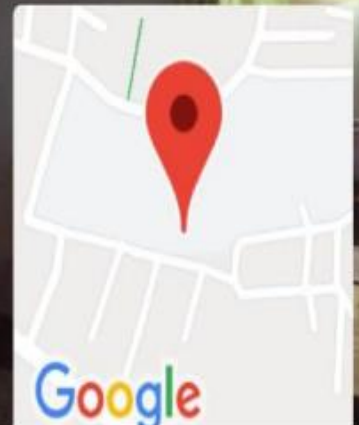
Altitude 70 meters
Monday, 22.04.2024


 **BMMC**
Lecture Hall-2

236



 GPS Map Camera
Kannur, Kerala, India
29QH+93G, Kannur, Kerala 670142, India
Lat 12.03842°
Long 75.37766°



 GPS Map Camera
Kannur, Kerala, India
29QH+74P, Kannur, Kerala 670142, India
Lat 12.038282°
Long 75.377833°
23/03/22 11:46 AM

IT Centre



 **GPS Map
Camera Lite**

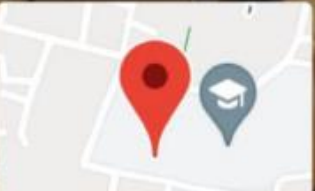
Street No. 1, Karimbam, Taliparamba, Kerala 670142, India

Latitude
12.039359°

Local 11:01:10 AM
GMT 05:31:10 AM

Longitude
75.3784773°

Altitude 73 meters
Monday, 22.04.2024



Kannur, Kerala, India
29QG+8R3, Kannur, Kerala 670142, India
Lat 12.03851°



GPS Map Camera



Kannur, Kerala, India
29QG+8R3, Kannur, Kerala 670142, India
Lat 12.038526°
Long 75.376727°
24/03/22 10:24 AM



IT Centre




Street No. 1, Karimbam, Taliparamba, Kerala 670142, India

Latitude
12.039359°

Longitude
75.3784773°

Local 11:01:22 AM
GMT 05:31:22 AM

Altitude 73 meters
Monday, 22.04.2024

 **GPS Map
Camera Lite**

 **GPS Map
Camera Lite**

29QH+P56, Kerala 670142, India

Latitude
12.0389738°

Longitude
75.3781064°

Local 10:59:37 AM
GMT 05:29:37 AM


Altitude 70 meters
Monday, 22.04.2024



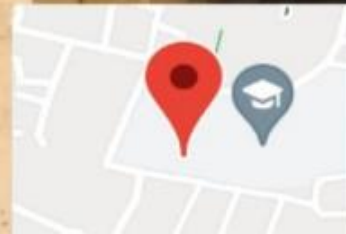
GPS Map Camera



Taliparamba, Kerala, India
Street No. 4, Palakulangara, Karimbam,
Taliparamba, Kerala 670141, India
Lat 12.038782°



GPS Map Camera



Kannur, Kerala, India
29QG+8R3, Kannur, Kerala 670142, India
Lat 12.038513°
Long 75.376717°

DATA ANALYSIS CENTRE

